

Location Plan

Scale 1:1250 at A3



Block Plan

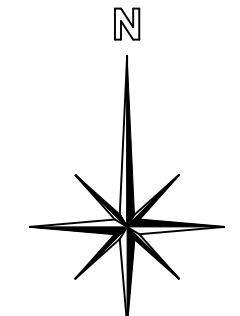
Scale 1:500 at A3



PRIOR TO THE COMMENCEMENT OF ANY WORKS, THE BUILDER IS TO CHECK AND/OR DETERMINE ALL CONSTRUCTION DETAILS, INCLUDING CHECKING EXISTING SITE LEVELS AND DIMENSIONS. THE DRAWING IS TO BE READ IN CONJUNCTION WITH ALL OTHER PROJECT DRAWINGS, CONSTRUCTION NOTES AND/OR PROJECT SPECIFICATION. ALL DISCREPANCIES SHOULD BE REPORTED IMMEDIATELY.

Rev.	Date	Details	Drawn
-	-		

KEY:
— Boundary of site of Proposed works
— Boundary of other land owned by the applicant.



DATE SURVEY PRODUCED: 09/05/16
 ORDNANCE SURVEY SERIAL NUMBER: 100020449

Client:
Abingdon Town Council


Site Address: Town Council Buildings Bridge Street Abingdon OX14 3HU	Description: <u>PROPOSED ALTERATIONS</u> Location Plan Block Plan
--	--


Drawing Number: PLAN-001
 Date: 14-03-2017 Scale: 1:1250 & 1:500 @ A3

Status: **Draft Planning**

AutoCAD Reference: 2017-03-14 PLAN Abingdon Town Council Offices.dwg

Drawn: PSR Checked: -



Leys Longden and Co.
 Chartered Surveyors


2 Crofter's Court, The Crofts, Witney, Oxon, OX28 4DD
 Tel: 01993 864907 www.leyslongden.co.uk

THIS DRAWING IS THE COPYRIGHT OF LEYS LONGDEN & CO. AND MUST NOT BE USED IN CONJUNCTION WITH ANY OTHER PROJECT WITHOUT LEYS LONGDEN & CO. WRITTEN CONSENT